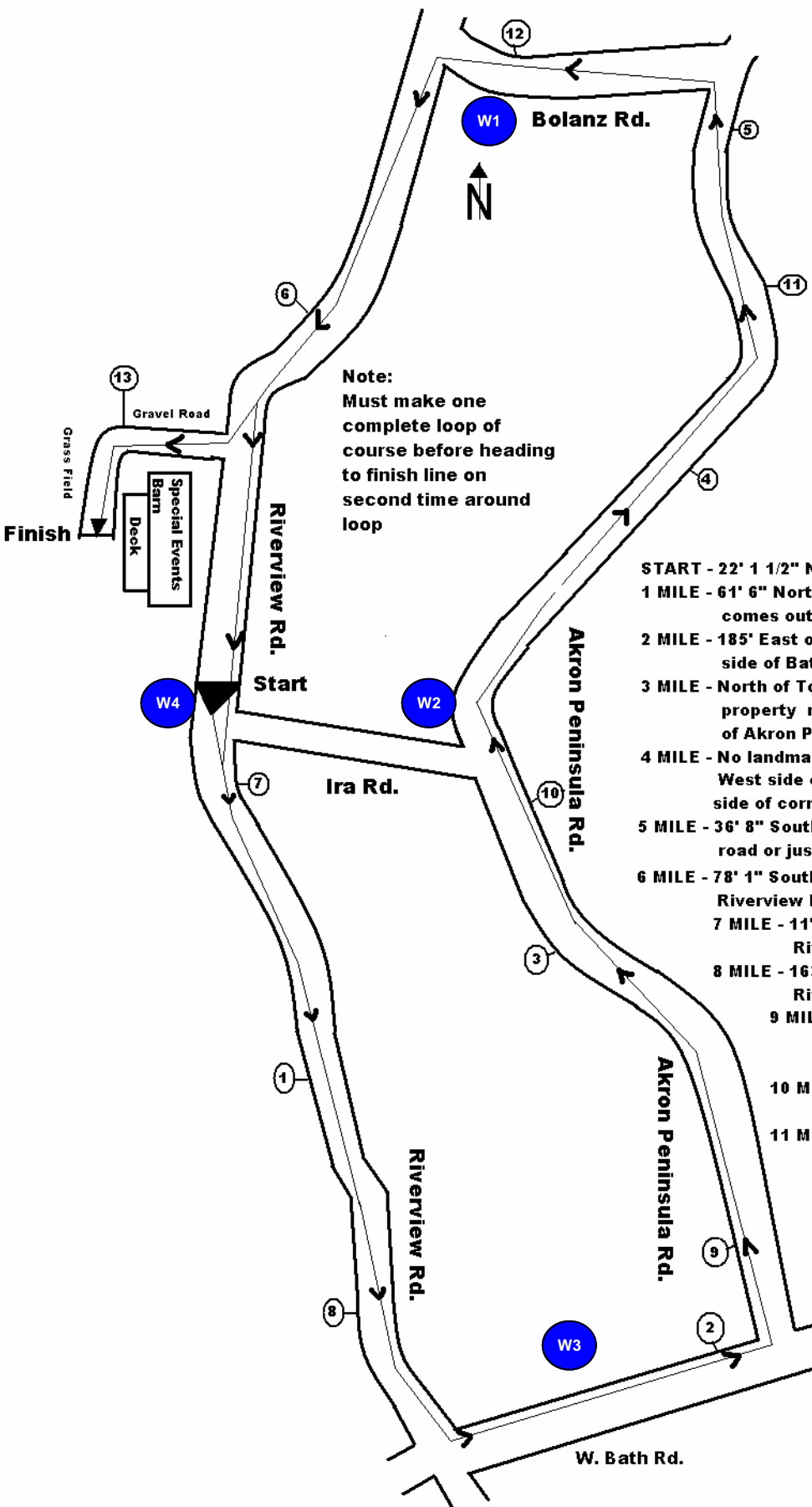
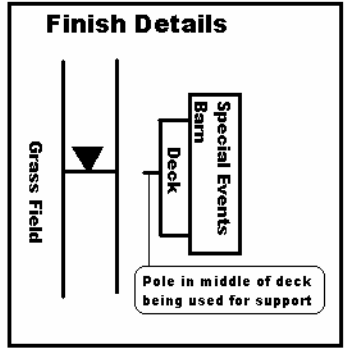
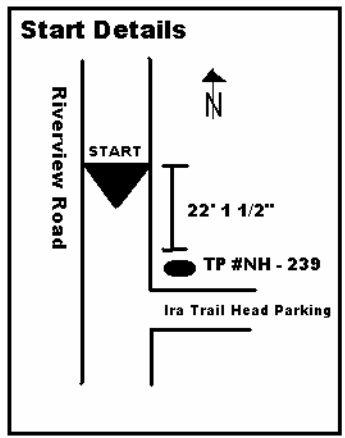


# Buckeye Half Marathon



**Note:**  
Must make one complete loop of course before heading to finish line on second time around loop



- START** - 22' 1 1/2" North of TP # NH - 239 on East side of Riverview Road.
- 1 MILE** - 61' 6" North of Curve sign or just south of where the towpath comes out to Riverview Road on West side of Riverview Road.
- 2 MILE** - 185' East of the Great Blue Heron viewing area sign on North side of Bath Road.
- 3 MILE** - North of Towpath Village sign across from the blue private property no fishing sign on East side of small pond on West side of Akron Peninsula Road.
- 4 MILE** - No landmarks as such - On East side of Akron Peninsula Road. West side of Akron Peninsula is a corn field and on the West side of corn field is a big dead tree. 4 mile is across from tree.
- 5 MILE** - 36' 8" South of visitor center sign on East side of Akron Peninsula road or just South of Bolanz Road.
- 6 MILE** - 78' 1" South of school bus stop ahead sign on west side of Riverview Road south of Indigo Lake trail head parking.
- 7 MILE** - 11' 4" South of Ira Road & 25 MPH sign on the east side of Riverview Road.
- 8 MILE** - 163' North of Akron Corporation sign on the west side of Riverview Road.
- 9 MILE** - 93' South of 1st guardrail pole on west side of Akron Peninsula road south of Steele Corner's Road.
- 10 MILE** - 147' 8" South of Ira Road sign on east side of Akron Peninsula Road.
- 11 MILE** - 88' 8" North of fire hydrant on east side of Akron Peninsula road.
- 12 MILE** - 64' 6" East of 1st white line going across Bolanz road for towpath crosswalk on north side of Bolanz Road.
- 13 MILE** - 89' 6" East of fence surrounding above ground water pipe. Also marked with a stake with an orange ribbon tied to stake on north side of gravel drive.
- FINISH** - At the only pole under the deck attached to the Special Events Barn